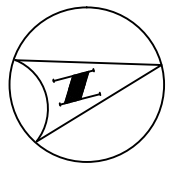




OPTIONAL AREA



N.T.S.



**CITY OF SOUTH GATE**













**WILLDAN Engineering**

# School Route Plan Map

## SAN MIGUEL AVENUE ELEMENTARY SCHOOL

(LOS ANGELES UNIFIED SCHOOL DISTRICT)

**Legend**

-  Traffic Signal
-  All Way Stop
-  Flashing Beacon
-  Crossing Guard (Adult)
-  Valet Curb-Side/  
Safe Passages Services
-  Suggested Route
-  School Boundary
-  Elem. School
-  Crosswalk
-  RR Tracks